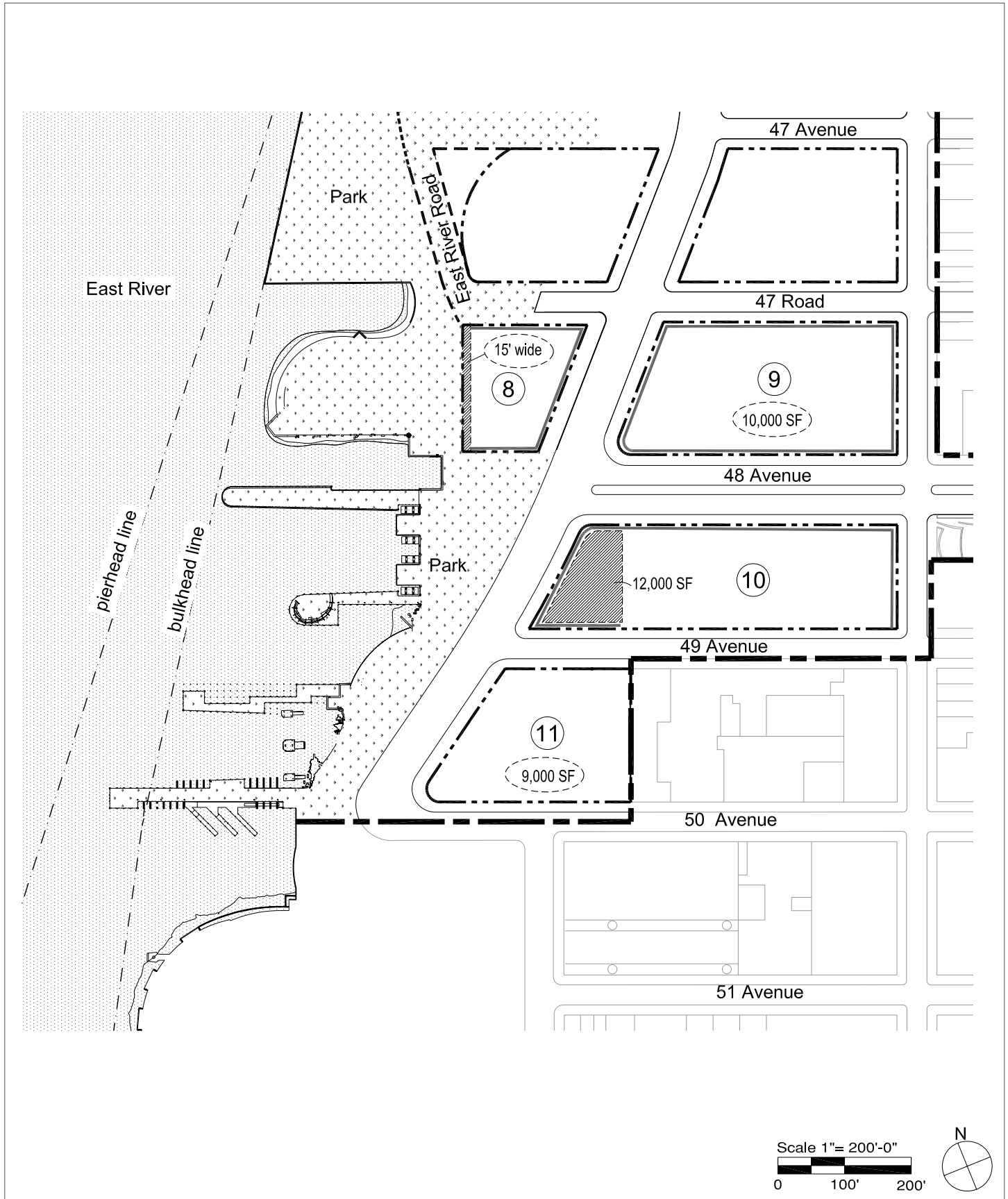










QUEENS WEST DEVELOPMENT AT HUNTERS POINT



F:\QW\ST21\GPP\6a_6b_OS Controls_GPP.dwg

GENERAL PROJECT PLAN Open Space Controls - Stage 1

Attachment #6a

- | | | | |
|---|--|---|------------------|
|  | Public Open Space |  | Project Boundary |
|  | Private Open Space (square feet) |  | Lot Line |
|  | Publicly Accessible Private Pedestrian Space |  | Unbuilt Street |
|  | Grade Level Setback |  | Parcel Number |

rev. 04/17/08

